




Key to Restriction Types Displayed

-  30 mph Speed Restriction
-  40 MPH Speed Restriction
-  50 MPH Speed Restriction

This map is reproduced from Ordnance Survey material with the permission of Ordnance Survey on behalf of the Controller of Her Majesty's Stationery Office + Crown Copyright.

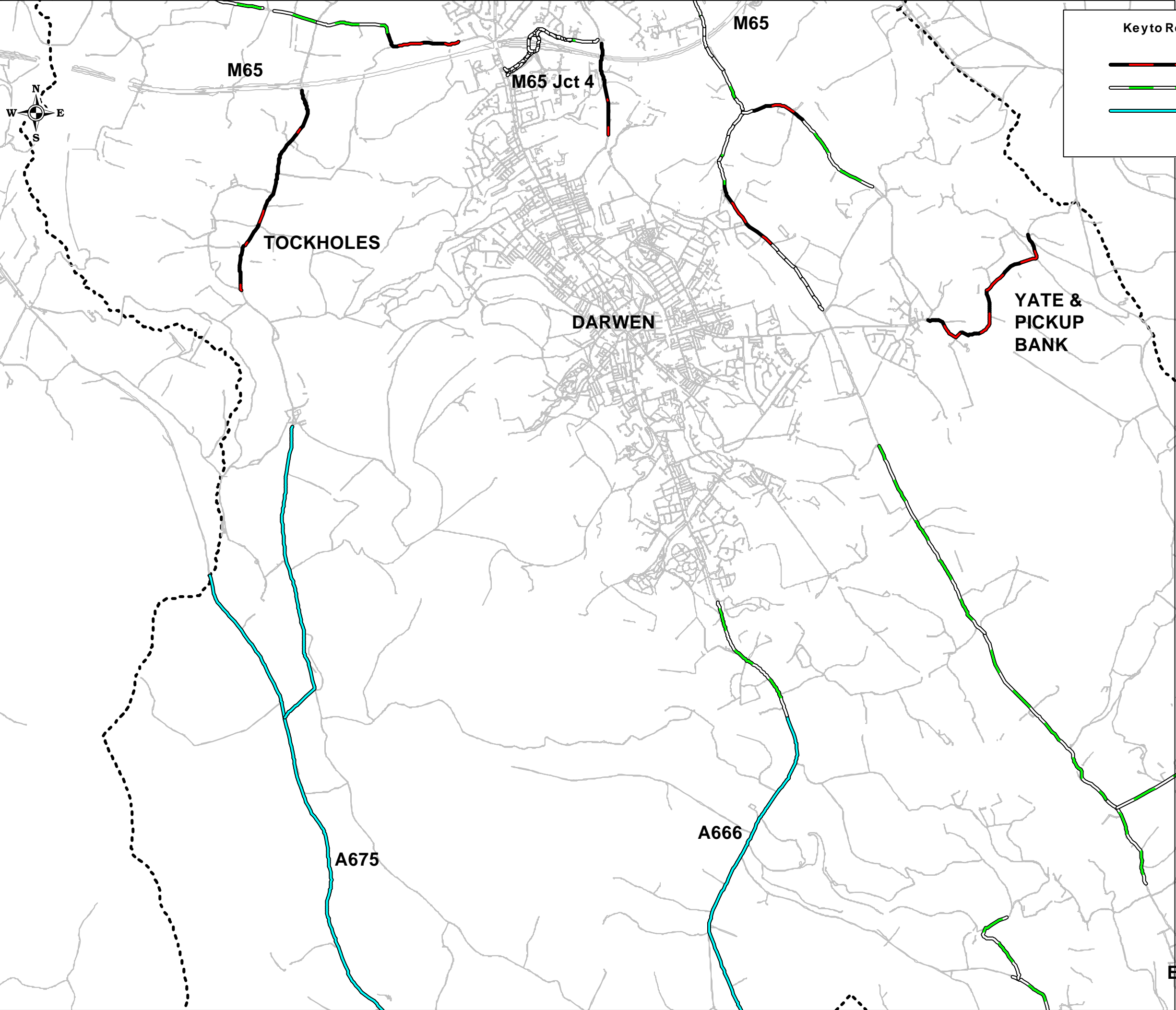
Unauthorised reproduction infringes Crown copyright and may lead to prosecution or civil proceedings.

Licence No: 100019493 2017

(c) Crown Copyright. All rights reserved.



DRAWING TITLE	
Proposed 30+ speed Limit Consolidation Order	
SCALE	1 : 30000
DATE	13/02/2019
DRAWING No	
DRAWN BY	GAL



Key to Restriction Types Displayed

30 mph Speed Restriction

40 MPH Speed Restriction

50 MPH Speed Restriction

This map is reproduced from Ordnance Survey material with the permission of Ordnance Survey on behalf of the Controller of Her Majesty's Stationery Office + Crown Copyright.

Unauthorised reproduction infringes Crown copyright and may lead to prosecution or civil proceedings.

Licence No: 100019493 2017

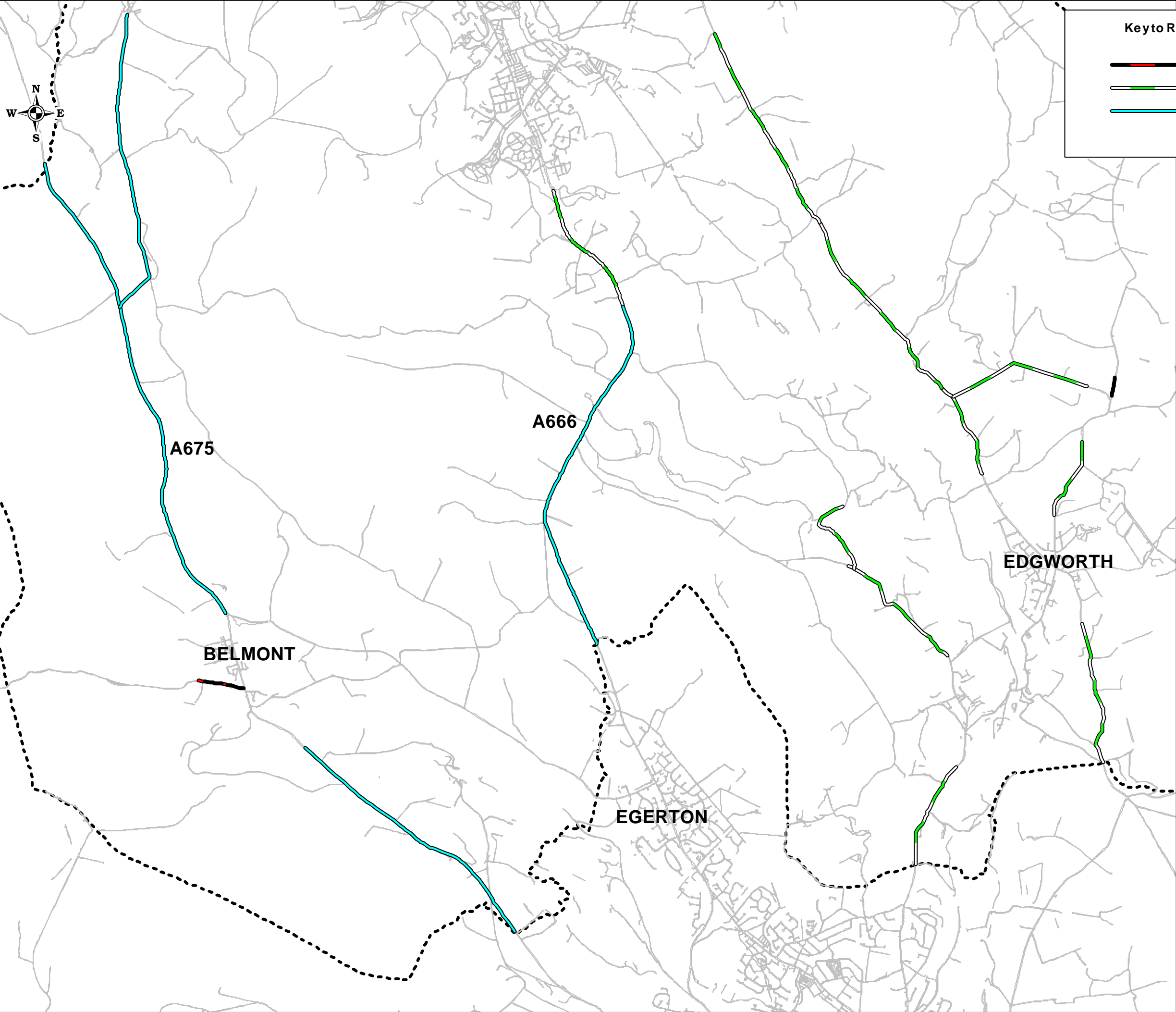
(c) Crown Copyright. All rights reserved.



Working in partnership with

CAPITA

DRAWING TITLE	
Proposed 30+ speed Limit Consolidation Order	
SCALE	1 : 30000
DATE	13/02/2019
DRAWING No.	
DRAWN BY	GAL




Key to Restriction Types Displayed

30 mph Speed Restriction

40 MPH Speed Restriction

50 MPH Speed Restriction




This map is reproduced from Ordnance Survey material with the permission of Ordnance Survey on behalf of the Controller of Her Majesty's Stationery Office + Crown Copyright.

Unauthorised reproduction infringes Crown copyright and may lead to prosecution or civil proceedings.

Licence No: 100019493 2017

(c) Crown Copyright. All rights reserved.

Working in partnership with  
**CAPITA**

DRAWING TITLE	
Proposed 30+ speed Limit Consolidation Order	
SCALE	1 : 30000
DATE	13/02/2019
DRAWING No.	
DRAWN BY	GAL